

ORDNANCE SURVEY COPY RIGHT  
Based or reproduced from the 2008  
Ordnance Survey 1/1000 base with the  
permission of HMSO crown copyright  
reserved. License No. LA-100019671









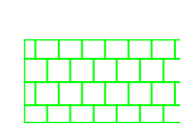




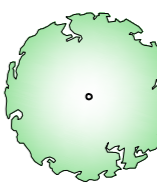











New planters / timber or other and/or bollards to be installed (to be agreed)

New planters / timber or other and/or bollards to be installed (to be agreed)

**NOTE:** All dimensions to be checked on site prior to commencement of any work  
\*\*\* DO NOT SCALE FROM THIS DRAWING \*\*\*  
Notify C.A. of any discrepancies before ordering materials.

**KEY**

-  New Kerbline to be installed where existing kerbs can not be used
-  New dropped kerbs to be installed, existing kerbs to be replaced where required
-  New bus stop camel kerbs to be installed
-  New zebra crossing belisha beacons to be installed. Please allow for SSE connection
-  New red coloured blister paving for new Zebra crossing
-  New buff coloured blister paving for all uncontrolled crossings
-  Relocated Street Lighting Column with decorative light enhancement. Please allow for SSE Re Connection
-  Existing Street Lighting Column with new decorative light enhancement
-  New concrete slab paving to be installed using Marshalls Saxon slabs to match existing.
-  Existing slab paving to be removed and re-laid with new gradients
-  New road markings to be installed using white thermoplastic. (See note 1)
-  Carriageway surface treatment - coloured tarmac at existing road level.
-  New in situ gully with grating and frame connected to existing gully
-  New street tree, Sorbus spp. to match existing in Palmerston Precinct
-  New landscaping area to be constructed
-  New extended Bus shelter to be installed. Please allow for SSE Reconnection
-  Relocated bus stop from previous position, this will require an SSE connection
-  Relocated Bus stop pole and sign
-  Relocated pedestrian litter bin
-  Relocated road sign including pole
-  New steel gateshead bollard with white reflective strip
-  New fluted channels to be installed for existing drainage from flats in Osborne Road
-  Site Boundary

**NOTES**

- 1) Please refer to the lining schedule T9 for For new thermoplastic road markings
- 2) Please refer to the Signage schedule T4a for all new Signage installations
- 3) All existing footpaths not being touched will be improved through the maintenance contract, they will be cleaned via a pressure washer, broken slabs will be replaced and any dropped sections will be fixed

Rev	Date	Revision Details (Amended by):	Approved by

Project **Palmerston Road Regeneration Draft Proposals**

Drawing Title **Palmerston Road General Arrangement Draft OPTION 2**

Date 9-07-14 Scale 1:200@ A1

**Portsmouth CITY COUNCIL**  
TRANSPORT AND STREET MANAGEMENT SERVICE  
HEAD OF TRANSPORT AND STREET MANAGEMENT Tel No: 023 9283 4955  
SIMON MOON B Tch MBA MIHT Fax No: 023 9283 4866

Design/Survey by AQ Drawn by AQ Checked by

Drawing No	Revision No.
<b>HW1817/002a/AQ</b>	<b>D</b>

SURVEY	DESIGN	WORKING DRAWING
FEASIBILITY	TENDER	AS-BUILT
INFORMATION	CONTRACT	A.L